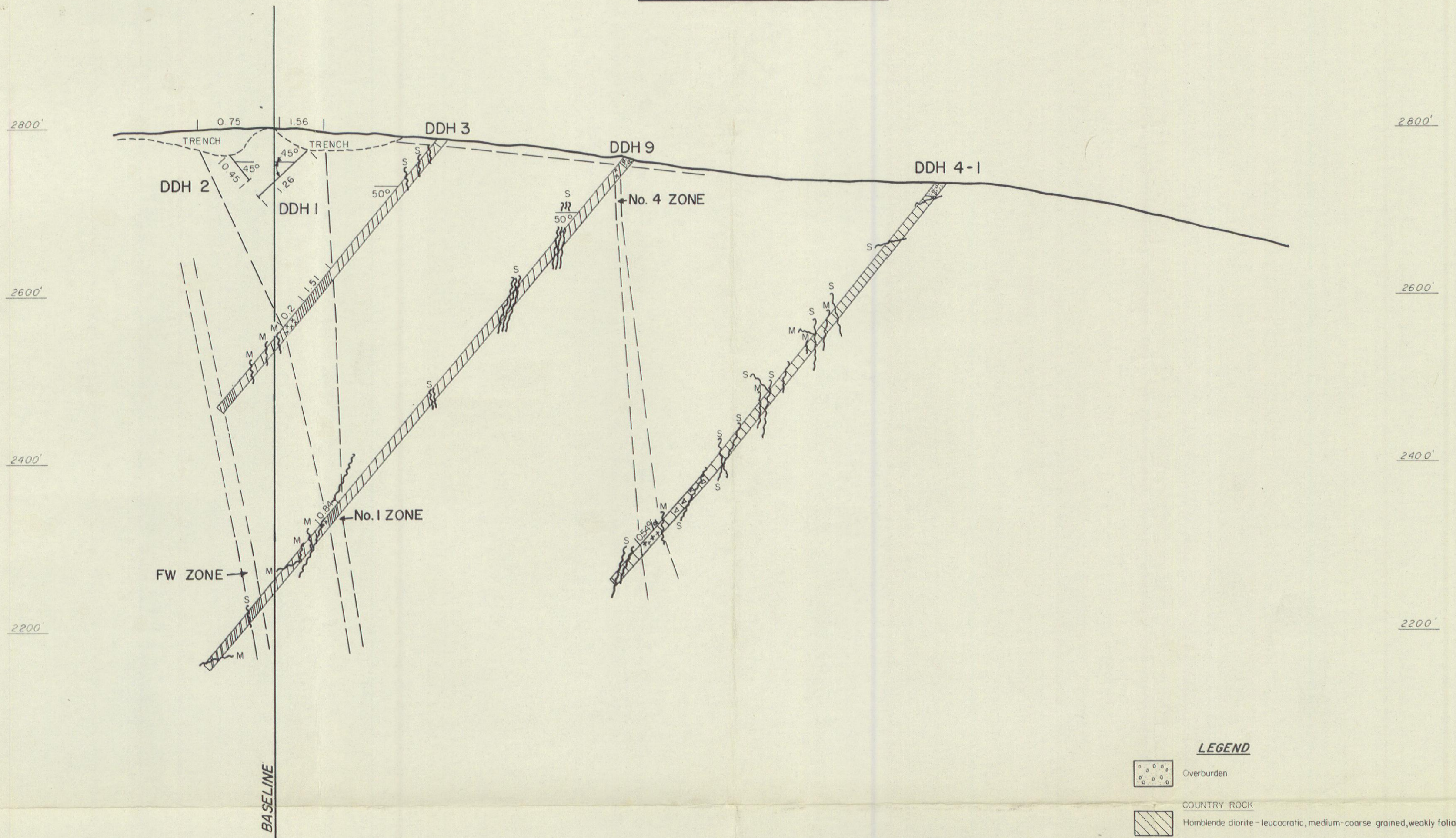



SECTION 0+00



LEGEND



Overburden

COUNTRY ROCK



Hornblende diorite-leucocratic, medium-coarse grained, weakly foliated.



Granodiorite-quartz-potassium feldspar flooded hornblende diorite




ZONE

Hornblende-biotite diorite-melanocratic, fine grained

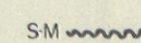


Hornblende-biotite diorite-leucocratic, medium-coarse grained, weak to strong foliated




Porphyry dykes

FAULT



Orientation to foliation known



Orientation to foliation unknown

M = moderate intensity

S = strong intensity

NOTE

All sections looking northwest.
Baseline and surface profile from 1971 surveyed baseline cut
at N 25° W from base station 100,000E, 100,000N at trench 0+00

FIG W17A

ARCHER, CATHRO & ASSOCIATES LTD

SECTION 0+00 NORTH

No. 1 ZONE

WILLIAMS CREEK PROPERTY

DAWSON RANGE JOINT VENTURE

SCALE IN FEET (VERTICAL & HORIZONTAL)

